





Legend

-  Pump Station
-  Balance Tank
-  Pipeline
-  Area of Interest

Northern Midlands Irrigation Scheme - Preliminary Design Overview

0 4.5 9
Kilometres

Map Scale 1:210,000
When printed at A4



Map ID: M3070
Version: 20201210
Date: 10/12/2020
Author: N Sands
Tasmanian Irrigation



Basemap by TASMAP © State of Tasmania. Base data from the LIST © State of Tasmania.

DISCLAIMER: This map is for informational purposes only. It should not be relied upon to establish with certainty the location of any of the features represented on it, either absolutely or in relation to other features. This map is not suitable for site specific decision making.